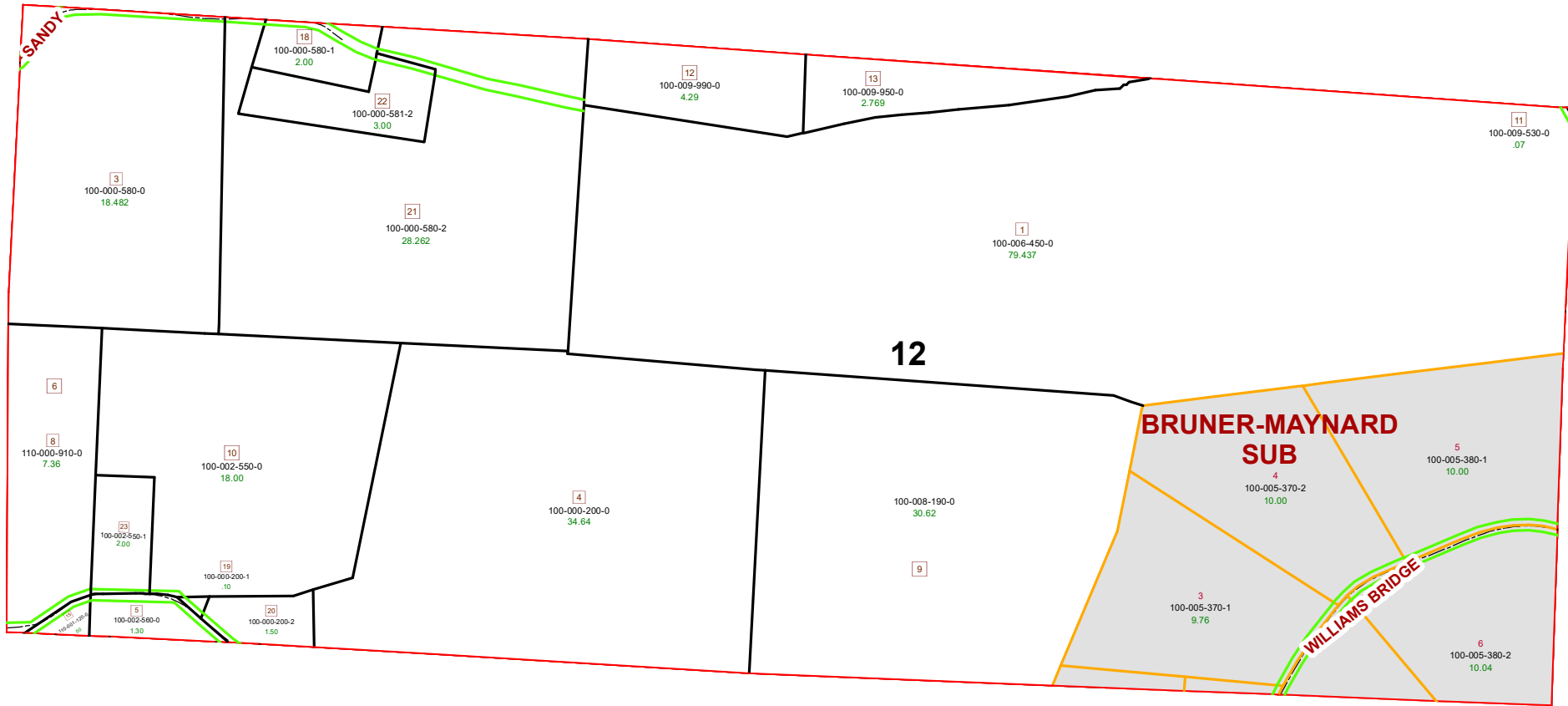



MARION TOWNSHIP FRACTION 12 R12 TWP 8 MORGAN COUNTY, OH

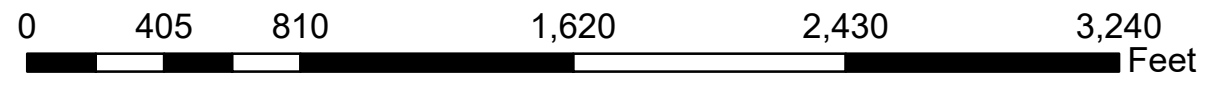


PIN	Owner	VOL	PAGE	LegalDescr	Acres
100-000-580-1	BOSNER JONATHAN F	OR216	2059	R12 T08 S00 FR 12	2.002
100-000-581-2	BOSNER JONATHAN F	OR216	2061	R12 T08 S00 SD 22	3.002
100-000-580-0	BOWMAN KENNETH WAYNE	OR215	2951	R12 T08 S00 FR 12	18.482
110-000-910-0	DENNIS ALAN LLOYD & KIMBERLY DAWN	OR227	680	R12 T08 S00 FR 12	7.36
100-000-200-0	HERSHBERGER AARON J & SUSIE A	OR220	2055	R12 T08 S00 FR 12	34.64
100-000-200-1	MELVIN GROVER R	OR215	3466	R12 T08 S00 FR 12	0.104
100-002-560-0	MELVIN GROVER R	OR215	3466	R12 T08 S00 FR 12	1.3
100-002-550-0	MELVIN GROVER R	OR215	3466	R12 T08 S00 FR 12	18
100-009-950-0	NICESWANGER JEFFREY D & ERIC W & ROGER D	OR210	2160	R12 T08 S00 FR 12	2.769
100-002-550-1	OHIO POWER COMPANY	OR233	539	R12 T8 FR12 SD 23	2
100-009-990-0	POOL LYNDELL	OR222	2170	R12 T08 S00 FR 12	4.29
100-000-580-2	REINEMEYER NATHANIEL	OR230	3246	R12 T08 S00 SD 21	28.262
110-001-120-0	SMEDLEY TIMOTHY & KATHY J	D.V 163	143	R12 T08 S00 FR 12	0.5
100-008-190-0	STEVENS KENNETH	OR203	2813	R12 T08 S00 FR 12	30.62
100-000-200-2	SUPER SOLUTIONS PROPERTIES, LLC	OR225	1883	R12 T08 S00 FR 12	1.502
100-006-450-0	YODER JESSE & JORDON	OR228	2759	R12 T08 S12 SD 1-7	79.437



Boundaries	
-----	Hidden
-----	Roads
-----	County
-----	Hydro
-----	Lot
-----	Parcel
-----	Section
-----	Township
-----	Parcels
-----	ROW

Source: Morgan County Engineer's Office
 Author: Marcia Wolfe
 Date: 7/9/2020



Disclaimer: The information that these maps contains is for reference purposes only. Please bring any errors to the attention of the Engineer's Office staff.
 Thank you